

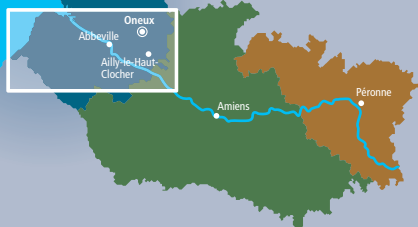
# The Depths of Oneux PR®

A walk through fields, meadows and woods finishing along a former railway track that has been transformed into a beautiful green hiking trail.

- ⌚ Time: 3 hours
- 🔄 Distance: 9.5km
- 🚶 Route: moderate

**Starting at:** Oneux Community Centre (Salle des fêtes)

**Oneux**, 12km east of Abbeville, 10km north of Ailly le Haut Clocher.



La Somme

© B. Teissédre

- ① From the Salle de Fêtes (Community Centre) car park, cross the D941. Go past the chapel and church. Walk through the graveyard and continue to the Rue du Bois. Turn right and then turn left along the track towards Oneux Woods. Continue until you reach the road.
  - ▶ 18<sup>th</sup> century St. Martin Church in brick and stone, with turrets and an incomplete spire; imposing 19<sup>th</sup> century funeral chapel; several crucifixes and crosses, including one in iron standing in a stone foundation representing a castle; ponds and wells.
- ② Turn right after 500 metres and then take the track to the right to reach the end of Oneux Woods. Turn left and, at the wood, turn right to reach the D941.
- ③ Head right and then left at the road and follow alongside the woods to the Festel Valley. Turn

left along the road to return to Festel and then traverse the hamlet.

▶ St. Claude Chapel, iron cross, pond

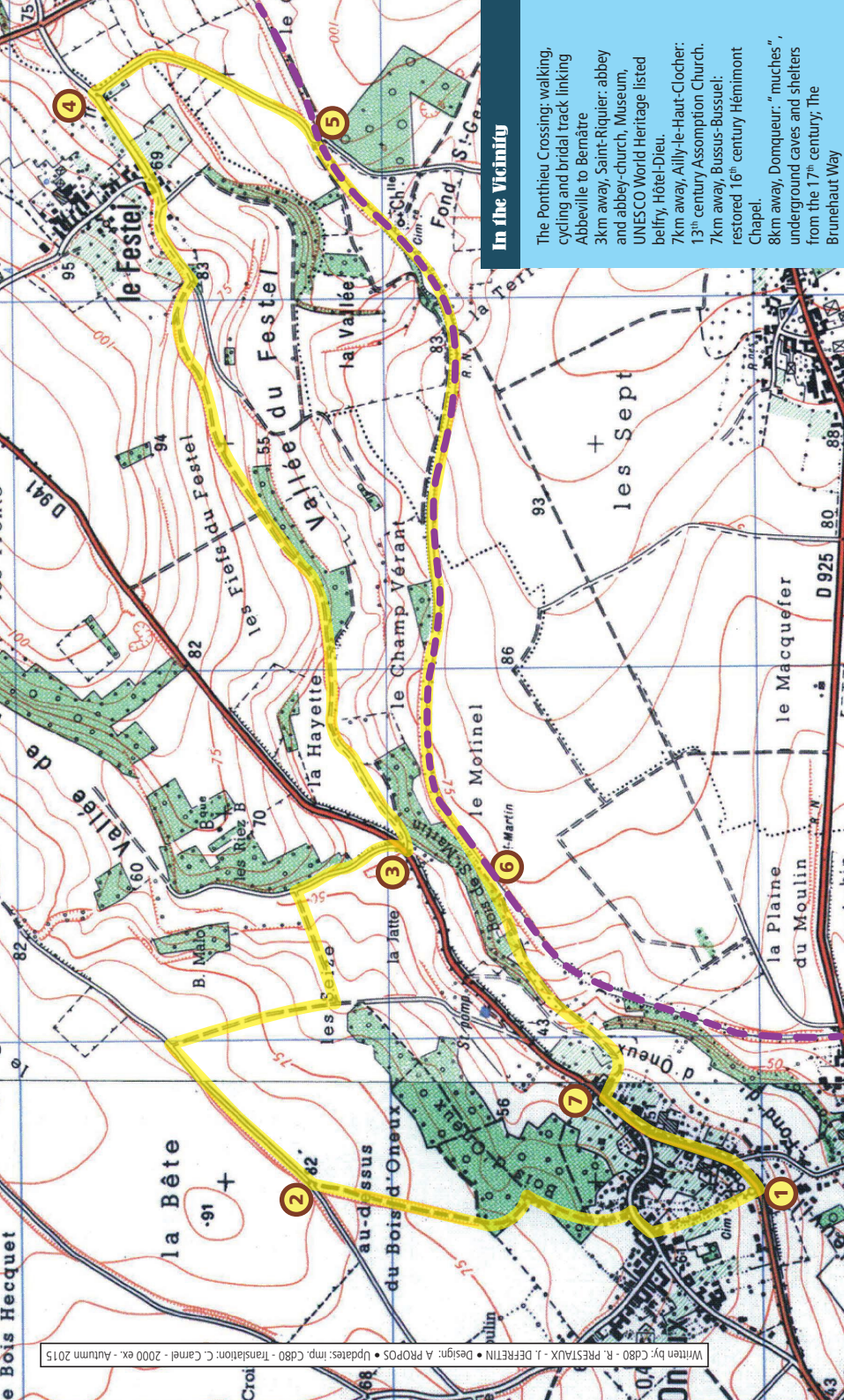
- ④ At the Calvary, take the minor road to the right.
- ⑤ Before the bridge, descend the steps to the left and turn right along the Ponthieu Crossing.
  - ▶ This crossing is a former railway line that has been transformed into a hiking trail linking Abbeville to Bernâtre (see leaflet 2).
- ⑥ 50 metres before the St. Martin Cross and after the bench, turn right along the trail. Go past the cross and take the path between the fence and the woods. Follow this path to the road.
- ⑦ Turn left, ignoring a road to the right. Opposite the church, turn left to return to the starting point.

Of Interest

## St. Claude Chapel

The Festel Chapel was built during the 16<sup>th</sup> century in white stone and bricks and has an elegant spire; it is dedicated to St. Claude. This name was once carried by a number of people who, because of their Christian faith, their exemplary lifestyle or for being a martyr, were beatified or canonised. One of the most famous lived in the Conday Abbey, Jura, during the 7<sup>th</sup> century; five centuries later it became the town of Saint-Claude, a shrine for pilgrimages and a flourishing city.

**Tourist Office:**  
**Saint Riquier: 03 22 28 91 72**

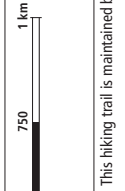


## In the Vicinity

- The Pontlieu Crossing: walking, cycling and bridal track linking Abbeville to Bernâtre
- 3km away, Saint-Riquier: abbey and abbey-church, Museum, UNESCO World Heritage listed belfry, Hôtel-Dieu.
- 7km away, Alilly-le-Haut-Clocher: 13<sup>th</sup> century Assomption Church.
- 7km away, Bussus-Bussuel: restored 16<sup>th</sup> century Hénimont Chapel.
- 8km away, Domqueur: "muches", underground caves and shelters from the 17<sup>th</sup> century. The Brunehaut Way
- 10km away, Abbeville and its rich heritage.
- 15km away, the Forest of Crécy: hiking trails, remarkable trees, One Hundred Year War battlefields.



This hiking trail is not suitable for horse riding or cycling.



Cartes IGN 2207 0 - IGN 2207 E

Pontlieu Crossing

Wrong direction

Change of direction

Route continues

This hiking trail is maintained by the municipality of Ouneux.